

LEGEND:

- ▣ PROPOSED R/W MONUMENT BOX
- I.R.S. IRON PIN SET W/ ID CAP
- ⊙ I.R.F. 5/8" REBAR (FOUND) W/CAP

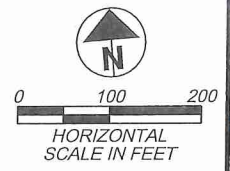
STATE OF OHIO
WILLIAMS COUNTY
NORTHWEST TOWNSHIP
SECTION 2, TOWNSHIP 10 SOUTH, RANGE 4 WEST

BASIS OF BEARINGS:

BEARINGS ARE BASED ON GRID NORTH OF THE OHIO STATE PLANE COORDINATE SYSTEM, NAD83(2011), NORTH ZONE.

PERTINENT DOCUMENTS:

EXISTING RIGHT OF WAY WAS DETERMINED USING OHIO TURNPIKE COMMISSION PLAN TITLED "PROJECT NO. 1, DESIGN SECTON D-21, CONTRACT NO. C-62" AND FOUND MONUMENTATION.

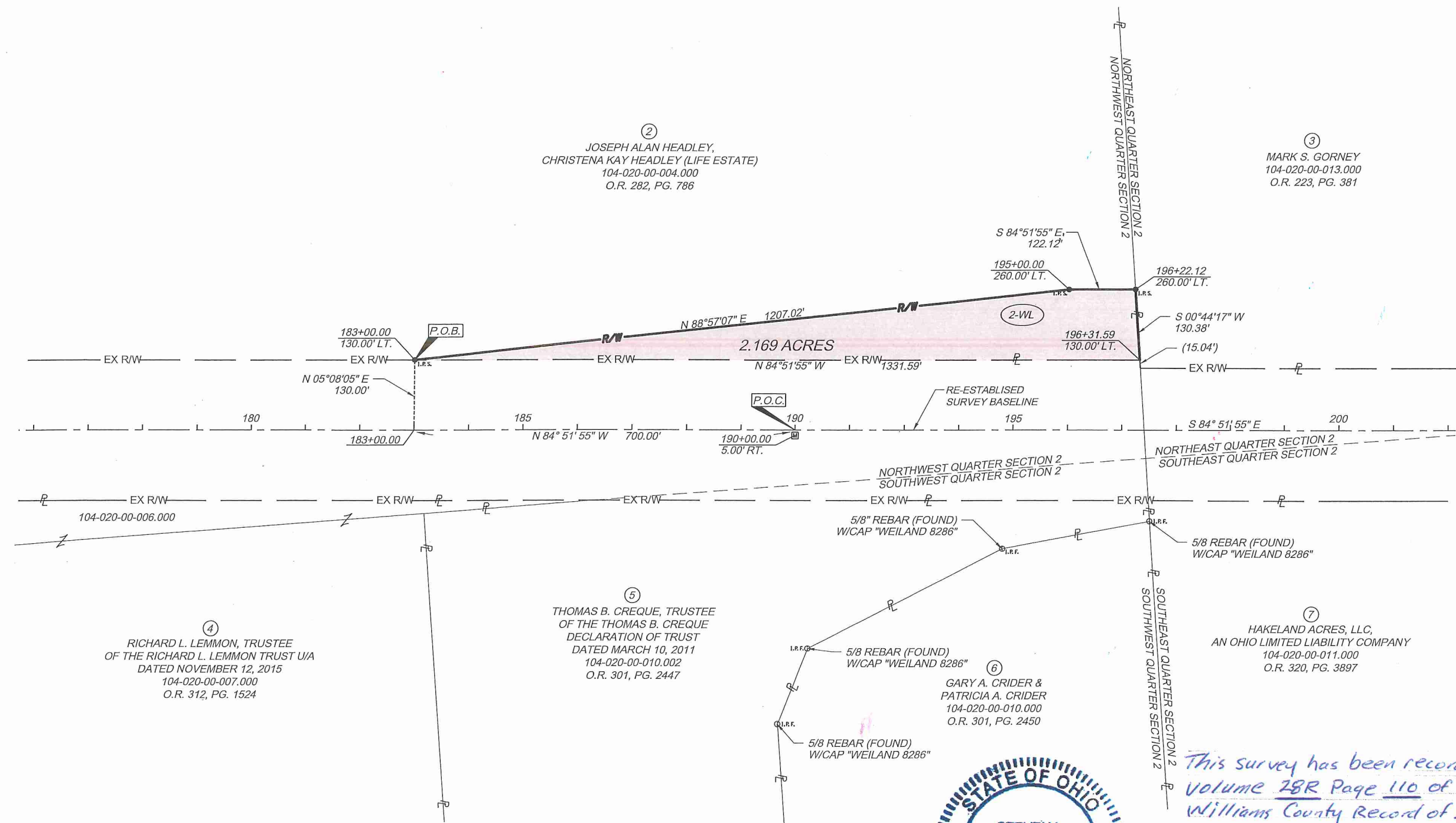


RIGHT OF WAY PARCEL EXHIBIT
PARCEL 2-WL

DESIGNED	CHECKED	REVISIONS		BY	DATE
		NO.	DESCRIPTION		
NLC	NLC				
DRAWN	W/C				
NLC	TDM				

PROJECT 39-20-01
DATE: 11/19

OHIO TURNPIKE AND INFRASTRUCTURE COMMISSION



② JOSEPH ALAN HEADLEY,
CHRISTENA KAY HEADLEY (LIFE ESTATE)
104-020-00-004.000
O.R. 282, PG. 786


③ MARK S. GORNEY
104-020-00-013.000
O.R. 223, PG. 381

④ RICHARD L. LEMMON, TRUSTEE
OF THE RICHARD L. LEMMON TRUST U/A
DATED NOVEMBER 12, 2015
104-020-00-007.000
O.R. 312, PG. 1524

⑤ THOMAS B. CREQUE, TRUSTEE
OF THE THOMAS B. CREQUE
DECLARATION OF TRUST
DATED MARCH 10, 2011
104-020-00-010.002
O.R. 301, PG. 2447

⑥ GARY A. CRIDER &
PATRICIA A. CRIDER
104-020-00-010.000
O.R. 301, PG. 2450

⑦ HAKELAND ACRES, LLC,
AN OHIO LIMITED LIABILITY COMPANY
104-020-00-011.000
O.R. 320, PG. 3897



Steven L. Mullaney
Steven L. Mullaney, Professional Land Surveyor, 7900

This survey has been recorded in
Volume 28R Page 110 of the
Williams County Record of surveys

07/07/20
Date

C:\2018\2018161\raw\Sheets\2018161\RB001.dwg; Parcel Exhibit 02-WL; 7/07/20 - 10:36am